













Robinson River Lockout Area

-  Health Centres
- Communities (Larger text)**
 -  Major
 -  Minor
 -  Homeland
-  Lockdown Area - Robinson River
-  STATE_BOUNDARIES
-  Roads - Main
-  Roads - Track
- Aboriginal Land**
 -  Aboriginal Land (Scheduled under ALRA)
 -  Aboriginal Land (NT enhanced freehold)
- Regions - Colour Filled**
 -  BARKLY
 -  BIG RIVERS

